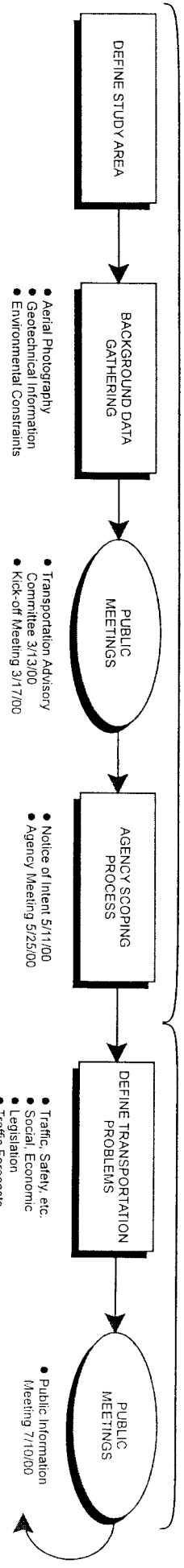


SCOPING PROCESS



- Aerial Photography
- Geotechnical Information
- Environmental Constraints

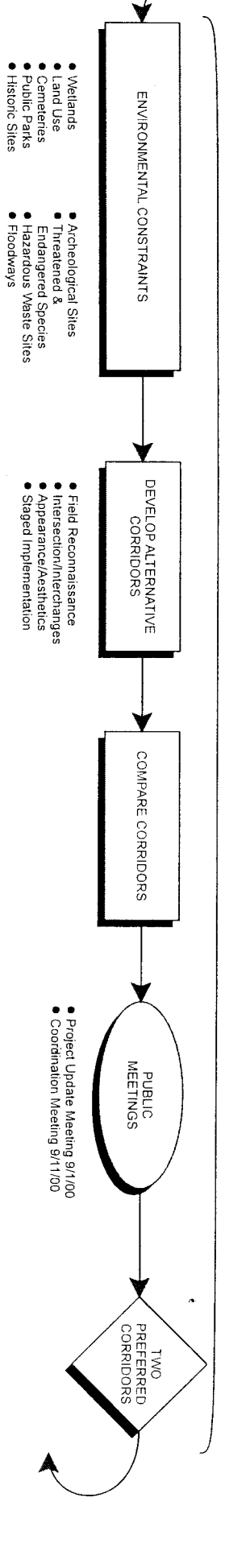
- Transportation Advisory Committee 3/13/00
- Kick-off Meeting 3/17/00

- Notice of Intent 5/11/00
- Agency Meeting 5/25/00

- Traffic, Safety, etc. Social, Economic Legislation
- Traffic Forecasts

- Public Information Meeting 7/10/00

CORRIDOR FEASIBILITY STUDY



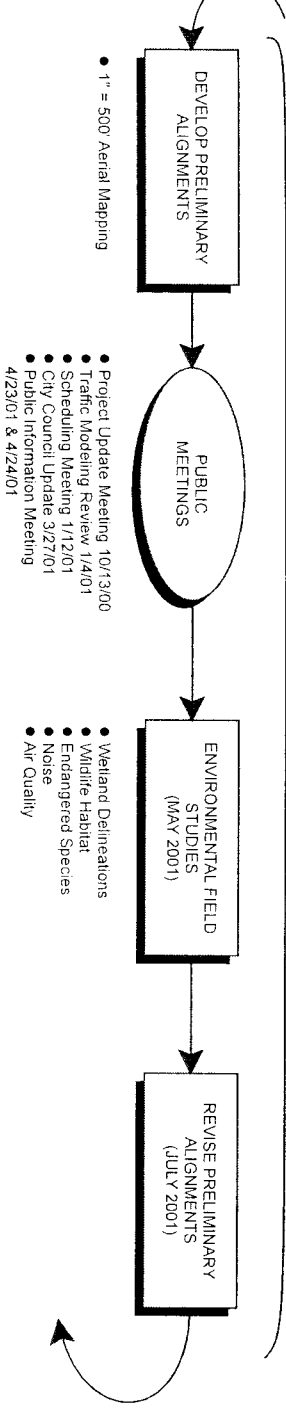
- Wetlands
- Land Use
- Canyons
- Public Parks
- Historic Sites

- Archeological Sites
- Threatened & Endangered Species
- Hazardous Waste Sites
- Floodways

- Field Reconnaissance
- Intersection/Interchanges
- Appearance/Aesthetics
- Staged Implementation

- Project Update Meeting 9/1/00
- Coordination Meeting 9/11/00

ALIGNMENT STUDY

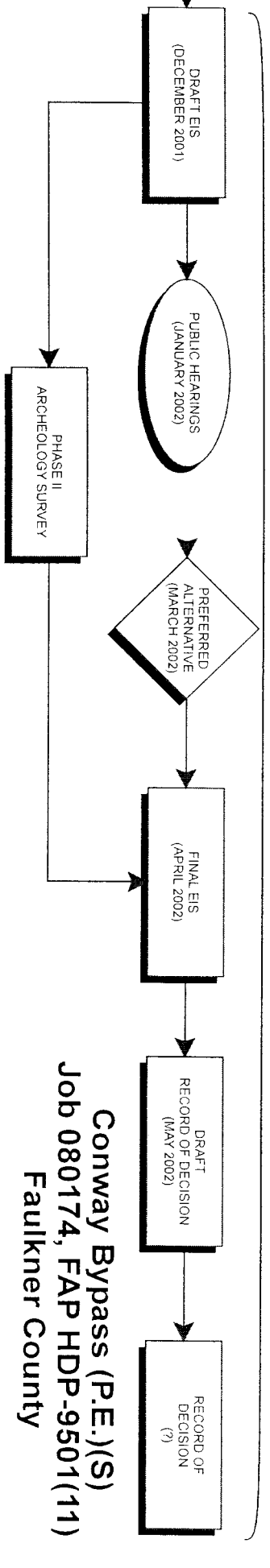


- 1" = 500' Aerial Mapping

- Project Update Meeting 10/13/00
- Traffic Modeling Review 1/4/01
- Scheduling Meeting 1/12/01
- City Council Update 3/27/01
- Public Information Meeting 4/29/01 & 4/24/01

- Wetland Delineations
- Wildlife Habitat
- Endangered Species
- Noise
- Air Quality

ENVIRONMENTAL DOCUMENTATION



Conway Bypass (P.E.)(S)
Job 080174, FAP HDP-9501(11)
Faulkner County

GARVERENGINEERS